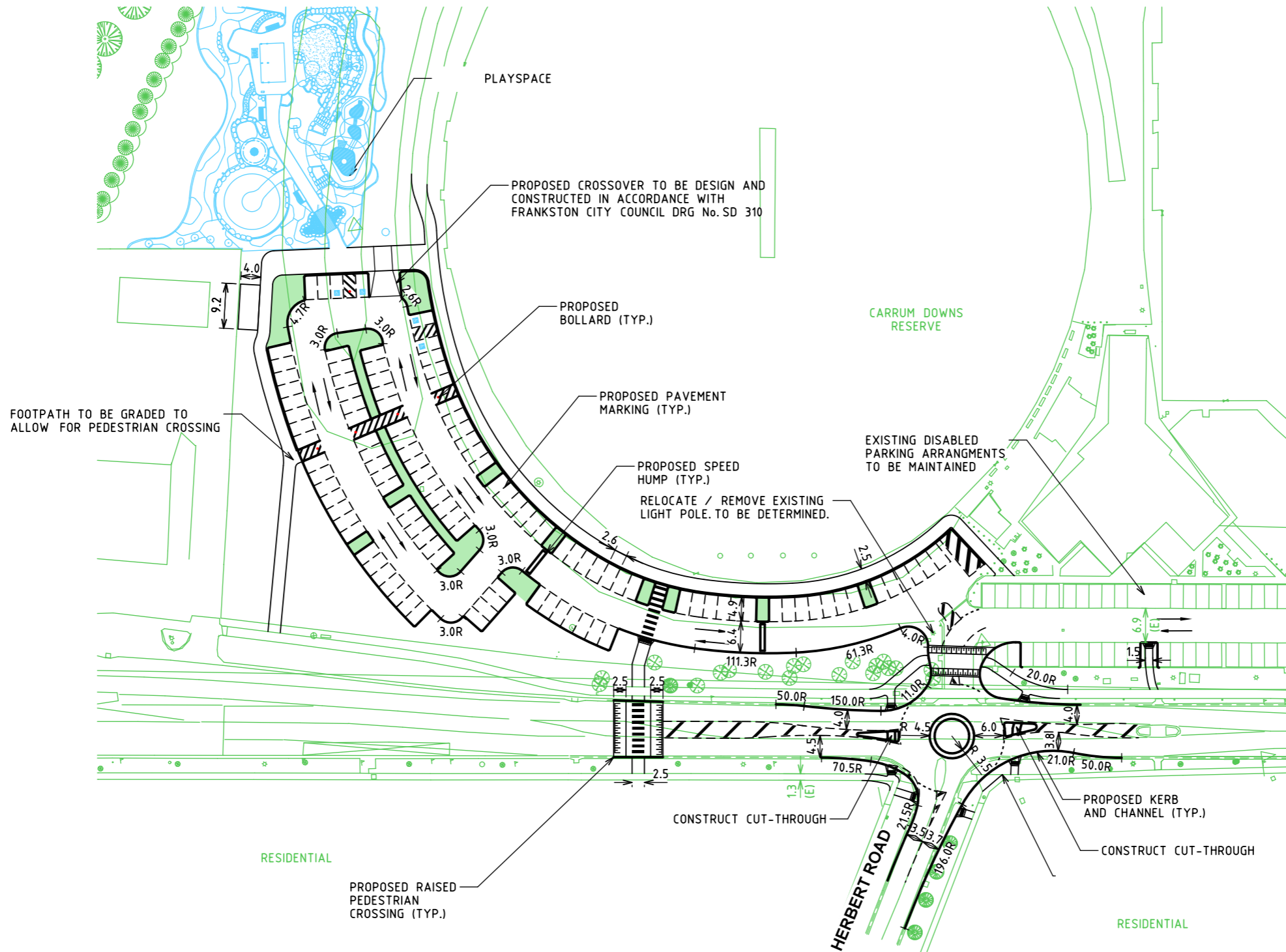
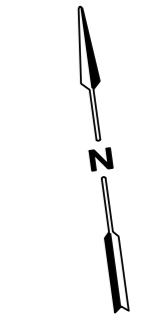


LEGEND

AREA TO BE LANDSCAPED TO INCORPORATE WATER SENSITIVE DESIGN



FOR CONTINUATION SEE CARDNO DRAWING No. V210777-TR-DG-2502



MELWAY MAP REF 89 G10

Rev	Date	Description	Drawn	Appr.
4	23.06.2022	DoT COMMENTS	AB	JP
3	15.06.2022	MINOR CHANGES	AB	JP
2	31.05.2022	COUNCIL COMMENTS	AB	JP
1	11.05.2022	ISSUED FOR INFORMATION	AB	JP

© Cardno Limited All Rights Reserved.
 This document is produced by Cardno Limited solely for the benefit of and use by the client in accordance with the terms of the retainer. Cardno Limited does not and shall not assume any responsibility or liability whatsoever to any third party arising out of any use or reliance by third party on the content of this document.

0 5 10 20
 1:1000 @ A3

WARNING
 BEWARE OF UNDERGROUND SERVICES
 THE LOCATIONS OF UNDERGROUND SERVICES SHOWN ARE APPROXIMATE ONLY AND THEIR EXACT POSITION SHOULD BE PROVIDED ON SITE.


GENERAL NOTE:
 1. BASE INFORMATION SUPPLIED BY CARDNO. REF No. 01328-CARRUM DOWNS RESERVE AND WEDGE ROAD SURVEY.dwg
 2. ALL DIMENSIONS ARE TO FACE OF KERB AND CHANNEL UNLESS DECLARED MAIN ROAD - WEDGE ROAD (SPEED ZONE 60KM/H)

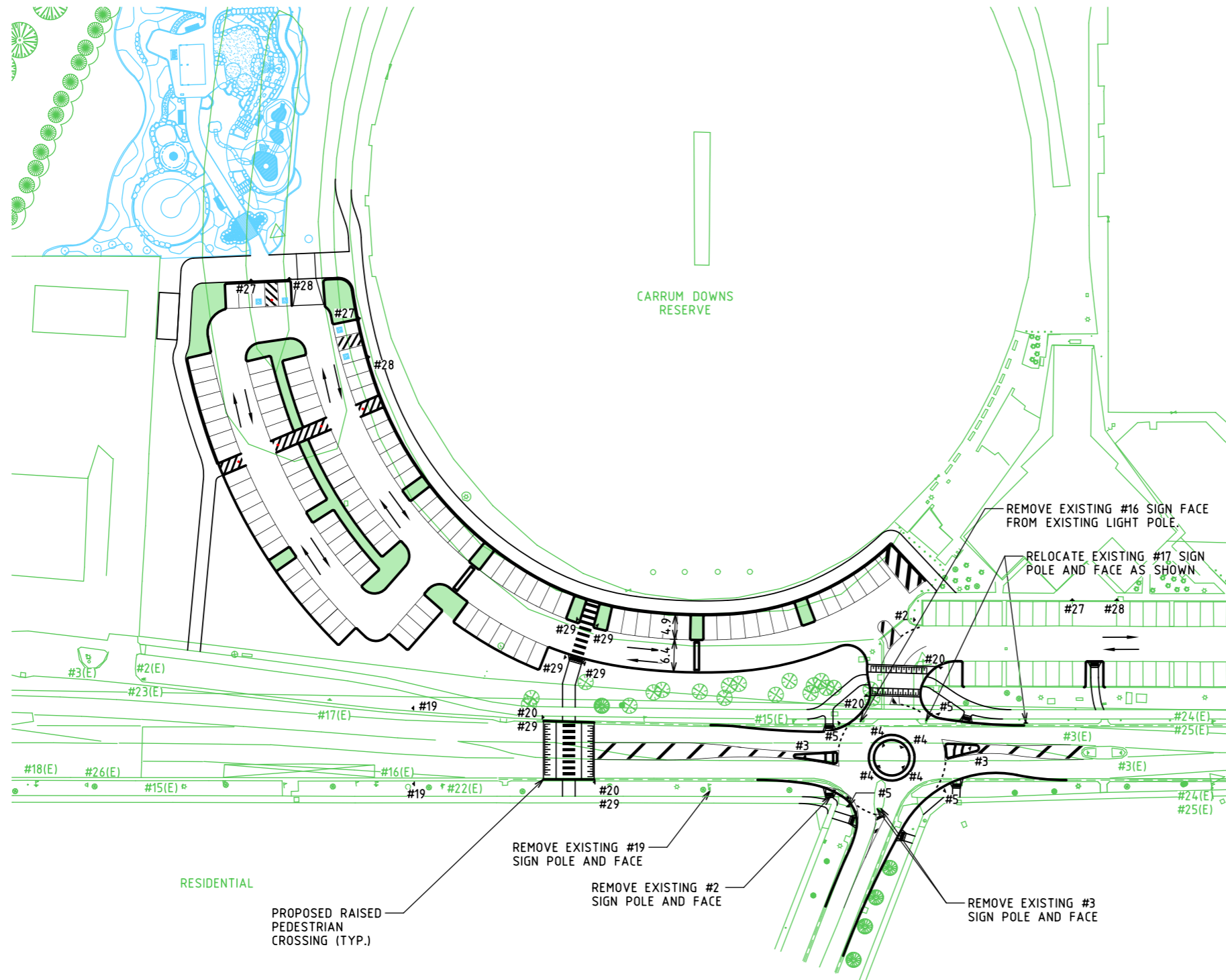
ABN: 47 106 610 913
 501 Swanston Street, Melbourne, VIC Australia 3000
 Phone (+61 3) 8415 7777 Fax (+61 3) 8415 7788
 Email: victoria@cardno.com.au Web: www.cardno.com.au/victoria

Drawn	A.BOOTH
Designed	A.BOOTH
Checked	V.OSADCHIY
Authorised	J.PREECE





















Client	FRANKSTON CITY COUNCIL
Project	CARRUMS DOWNS RECREATION RESERVE WEDGE ROAD CARRUM DOWN
Title	FUNCTIONAL LAYOUT PLAN SHEET 1 OF 2

Status	PRELIMINARY NOT TO BE USED FOR CONSTRUCTION PURPOSES		
Date	11.05.2022	Scale	1:1000
Drawing Number	V210777-TR-DG-2501	Size	A3
Revision			4

LEGEND	
	AREA TO BE LANDSCAPED TO INCORPORATE WATER SENSITIVE DESIGN



SIGN SCHEDULE

#2		R1-2	#3		R2-3(L)	#4		D4-1-2
#5		R1-3	#8		D4-1-3	#15		R4-1-60
#16		R5-35-1(R)	#17		R5-35-1(L)	#18		R5-35-1(LR)
#19		W5-36	#20		W5-10	#22		W3-3
		W8-5						
#23			#24		W2-7	#25		W8-2
#26		R6-14	#27		R5-31(R)	#28		R5-31(L)
#29		R3-1						

MELWAY MAP REF 89 G10

Rev	Date	Description	Drawn	Appr.
3	23.06.2022	DoT COMMENTS	AB	JP
2	15.06.2022	MINOR CHANGES	AB	JP
1	31.05.2022	ISSUED FOR INFORMATION	AB	JP

© Cardno Limited All Rights Reserved.
 This document is produced by Cardno Limited solely for the benefit of and use by the client in accordance with the terms of the retainer. Cardno Limited does not and shall not assume any responsibility or liability whatsoever to any third party arising out of any use or reliance by third party on the content of this document.

0 5 10 20
 1:1000 @ A3

WARNING
 BEWARE OF UNDERGROUND SERVICES
 THE LOCATIONS OF UNDERGROUND SERVICES SHOWN ARE APPROXIMATE ONLY AND THEIR EXACT POSITION SHOULD BE PROVEN ON SITE.

GENERAL NOTE:
 1. BASE INFORMATION SUPPLIED BY CARDNO. REF No. 01328-CARRUM DOWNS RESERVE AND WEDGE ROAD SURVEY.dwg
 2. ALL DIMENSIONS ARE TO FACE OF KERB AND CHANNEL UNLESS DECLARED MAIN ROAD - WEDGE ROAD (SPEED ZONE 60KM/H)
 3. INSTALL ALL SIGNS AND LINE MARK IN ACCORDANCE WITH AUSTRADRS GUIDE TO TRAFFIC MANAGEMENT VOLUME 10, AS 1742 AND RELEVANT VICROADS SUPPLEMENTS AND REMOVE ALL REDUNDANT SIGNS.




Cardno
 Shaping the Future

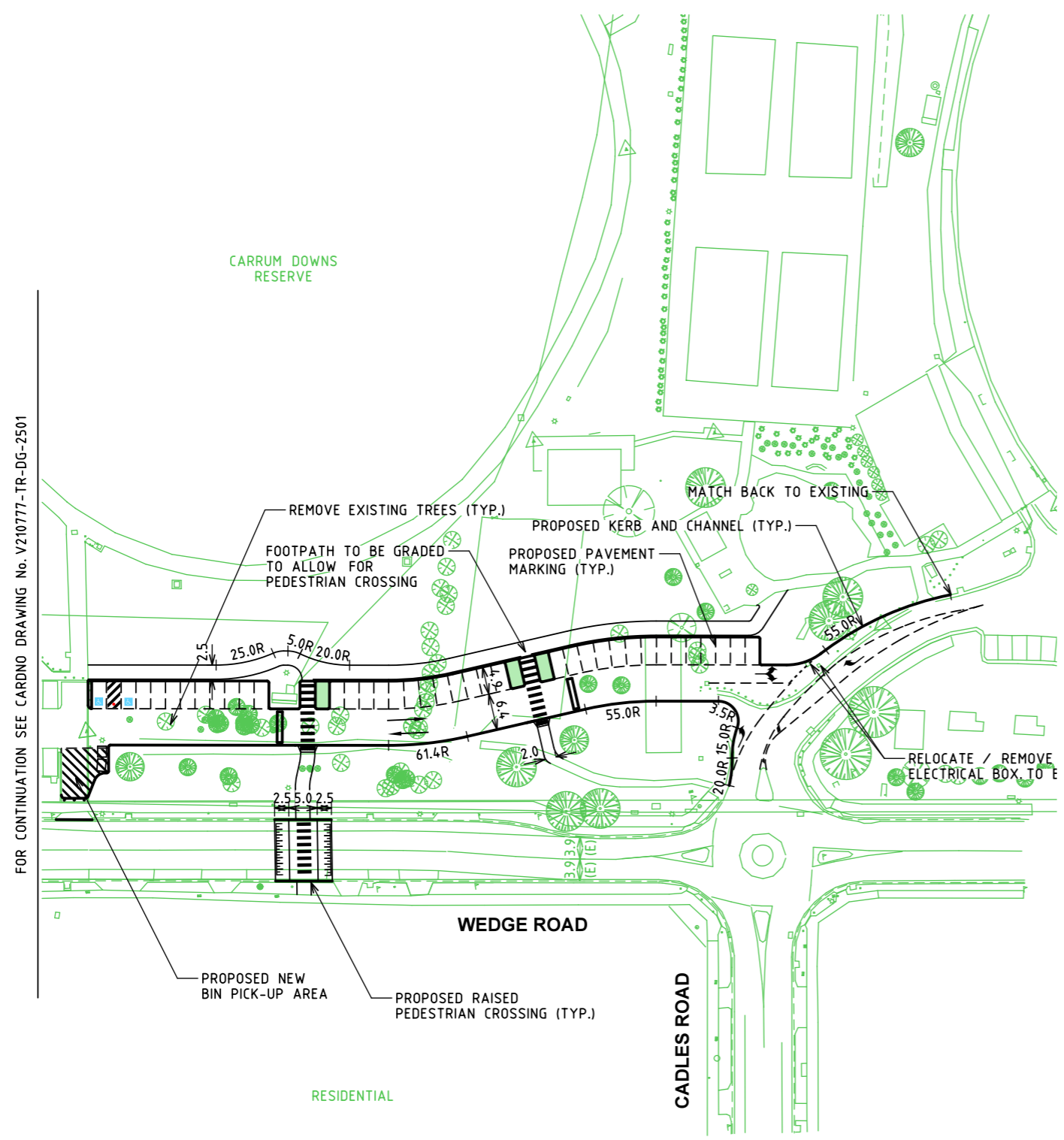
ABN: 47 106 610 913
 501 Swanston Street, Melbourne, VIC Australia 3000
 Phone (+61 3) 8415 7777 Fax (+61 3) 8415 7788
 Email: victoria@cardno.com.au Web: www.cardno.com.au/victoria

Drawn	A.BOOTH
Designed	A.BOOTH
Checked	V.OSADCHIY
Authorised	J.PREECE

Client	FRANKSTON CITY COUNCIL
Project	CARRUMS DOWNS RECREATION RESERVE WEDGE ROAD CARRUM DOWN
Title	SIGNAGE AND PAVEMENT MARKING PLAN SHEET 1 OF 2

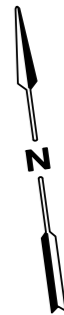
Status	PRELIMINARY NOT TO BE USED FOR CONSTRUCTION PURPOSES
Date	31.05.2022
Scale	1:1000
Size	A3
Drawing Number	V210777-TR-DG-7001
Revision	3

LEGEND	
	AREA TO BE LANDSCAPED TO INCORPORATE WATER SENSITIVE DESIGN



FOR CONTINUATION SEE CARDNO DRAWING No. V210777-TR-DG-2501

RESIDENTIAL



MELWAY MAP REF 89 G10

Rev	Date	Description	Drawn	Appr.
4	23.06.2022	DoT COMMENTS	AB	JP
3	15.06.2022	MINOR CHANGES	AB	JP
2	31.05.2022	COUNCIL COMMENTS	AB	JP
1	11.05.2022	ISSUED FOR INFORMATION	AB	JP

© Cardno Limited All Rights Reserved.
 This document is produced by Cardno Limited solely for the benefit of and use by the client in accordance with the terms of the retainer. Cardno Limited does not and shall not assume any responsibility or liability whatsoever to any third party arising out of any use or reliance by third party on the content of this document.

0 5 10 20
 1:1000 @ A3

WARNING
 BEWARE OF UNDERGROUND SERVICES
 THE LOCATIONS OF UNDERGROUND SERVICES SHOWN ARE APPROXIMATE ONLY AND THEIR EXACT POSITION SHOULD BE PROVEN ON SITE.

GENERAL NOTE:
 1. BASE INFORMATION SUPPLIED BY CARDNO. REF No. 01328-CARRUM DOWNS RESERVE AND WEDGE ROAD SURVEY.dwg
 2. ALL DIMENSIONS ARE TO FACE OF KERB AND CHANNEL UNLESS DECLARED MAIN ROAD - WEDGE ROAD (SPEED ZONE 60KM/H)




Cardno
 Shaping the Future

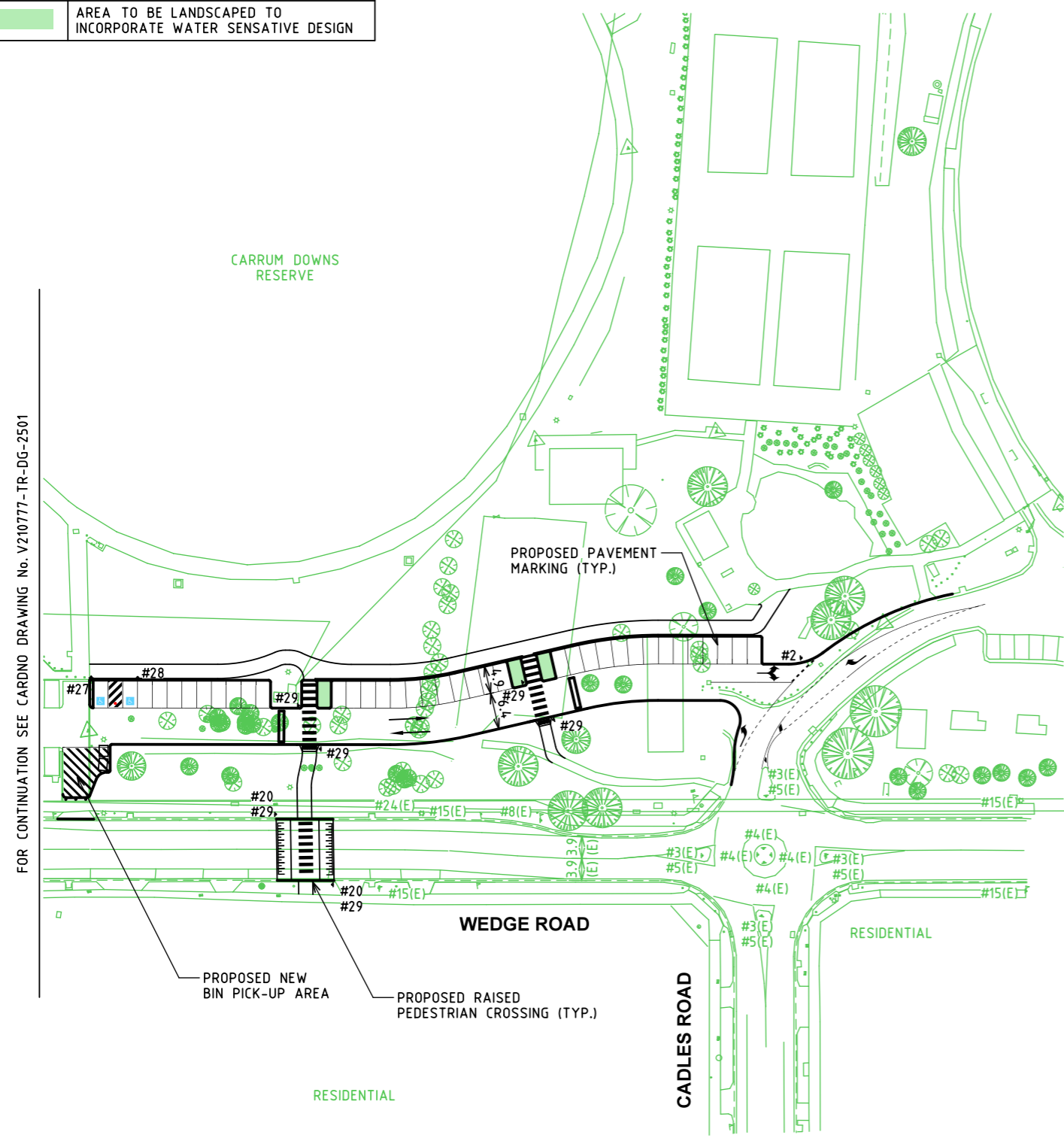
ABN: 47 106 610 913
 501 Swanston Street, Melbourne, VIC Australia 3000
 Phone (+61 3) 8415 7777 Fax (+61 3) 8415 7788
 Email: victoria@cardno.com.au Web: www.cardno.com.au/victoria

Drawn	A.BOOTH
Designed	A.BOOTH
Checked	V.OSADCHIY
Authorised	J.PREECE














Client	CITY OF FRANKSTON
Project	CARRUM DOWNS RECREATION RESERVE WEDGE ROAD CARRUM DOWNS
Title	FUNCTIONAL LAYOUT PLAN SHEET 2 OF 2

Status	PRELIMINARY NOT TO BE USED FOR CONSTRUCTION PURPOSES		
Date	11.05.2022	Scale	1:1000
Drawing Number	V210777-TR-DG-2502	Size	A3
Revision		Revision	4

LEGEND	
	AREA TO BE LANDSCAPED TO INCORPORATE WATER SENSITIVE DESIGN



SIGN SCHEDULE

#2		R1-2	#3		R2-3(L)	#4		D4-1-2	#5		R1-3	#8		D4-1-3
#15		R4-1-60	#20		W5-10	#24		W2-7	#27		R5-31(R)	#28		R5-31(L)
#29		R3-1	#30		R2-4	#31		R2-14(L)						



MELWAY MAP REF 89 G10

Rev	Date	Description	Drawn	Appr.
3	23.06.2022	DoT COMMENTS	AB	JP
2	15.06.2022	MINOR CHANGES	AB	JP
1	31.05.2022	ISSUED FOR INFORMATION	AB	JP

© Cardno Limited All Rights Reserved.
 This document is produced by Cardno Limited solely for the benefit of and use by the client in accordance with the terms of the retainer. Cardno Limited does not and shall not assume any responsibility or liability whatsoever to any third party arising out of any use or reliance by third party on the content of this document.

0 5 10 20
 1:1000 @ A3

WARNING
 BEWARE OF UNDERGROUND SERVICES
 THE LOCATIONS OF UNDERGROUND SERVICES SHOWN ARE APPROXIMATE ONLY AND THEIR EXACT POSITION SHOULD BE PROVEN ON SITE.

GENERAL NOTE:
 1. BASE INFORMATION SUPPLIED BY CARDNO. REF No. 01328-CARRUM DOWNS RESERVE AND WEDGE ROAD SURVEY.dwg
 2. ALL DIMENSIONS ARE TO FACE OF KERB AND CHANNEL UNLESS DECLARED MAIN ROAD - WEDGE ROAD (SPEED ZONE 60KM/H)
 3. INSTALL ALL SIGNS AND LINE MARK IN ACCORDANCE WITH AUSTRADRS GUIDE TO TRAFFIC MANAGEMENT VOLUME 10, AS 1742 AND RELEVANT VICROADS SUPPLEMENTS AND REMOVE ALL REDUNDANT SIGNS.



Cardno
 Shaping the Future

ABN: 47 106 610 913
 501 Swanston Street, Melbourne, VIC Australia 3000
 Phone (+61 3) 8415 7777 Fax (+61 3) 8415 7788
 Email: victoria@cardno.com.au Web: www.cardno.com.au/victoria

Drawn	A. BOOTH
Designed	A. BOOTH
Checked	V. OSADCHIY
Authorised	J. PREECE

Client	CITY OF FRANKSTON
Project	CARRUM DOWNS RECREATION RESERVE WEDGE ROAD CARRUM DOWNS
Title	SIGNAGE AND PAVEMENT MARKING PLAN SHEET 2 OF 2

Status	PRELIMINARY NOT TO BE USED FOR CONSTRUCTION PURPOSES		
Date	27.05.2022	Scale	1:1000
Size	A3	Revision	3
Drawing Number	V210777-TR-DG-7002		