



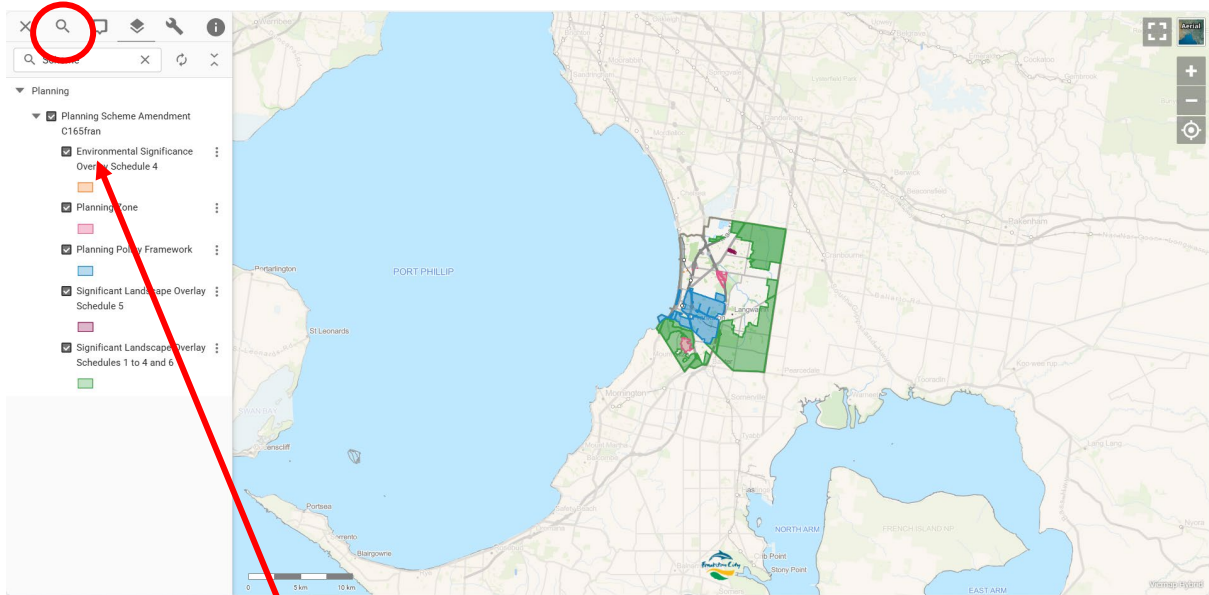
How to see if my property is impacted by Planning Scheme Amendment C165fran

Step One

Amendment C165fran	Corrections Amendment Proposes to correct errors and anomalies existing within the Frankston Planning Scheme including fixing spelling error, incorrect property addresses, zoning, overlays and mapping errors.	On exhibition from 30 January 2025 to 3 March 2025	See Amendment C165fran on Planning Scheme Online (available on the 30 th January) About the amendment Find out if my property is impacted FAQ (PDF, 225KB)
-----------------------	--	--	--

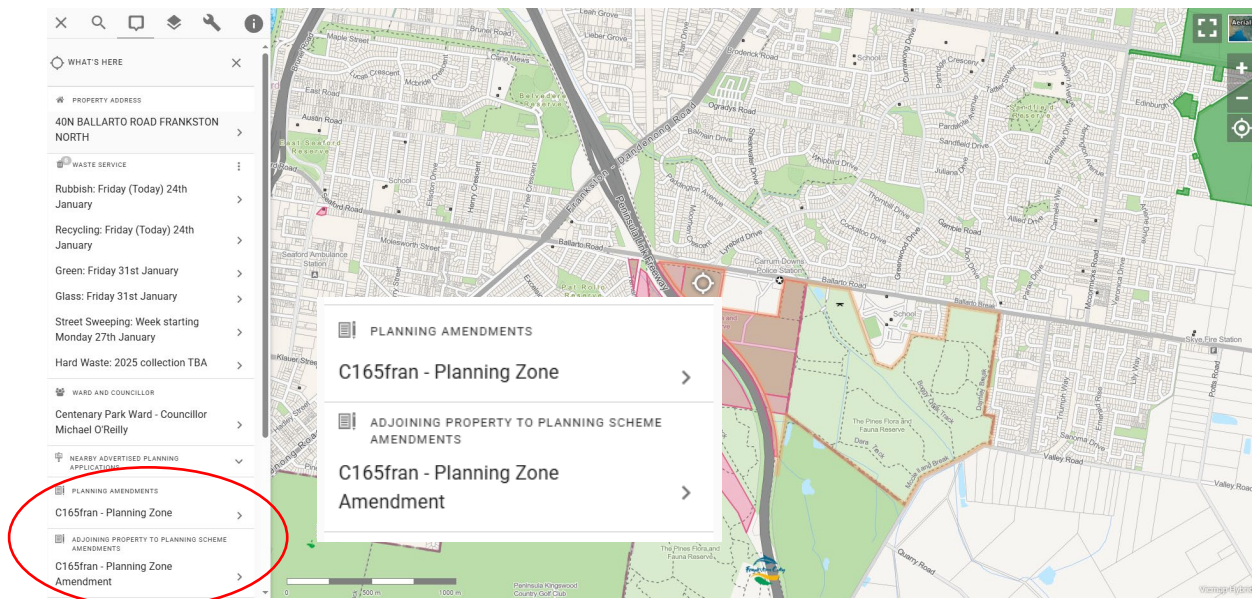
Click Here

Step Two



Click Here to search for your address.

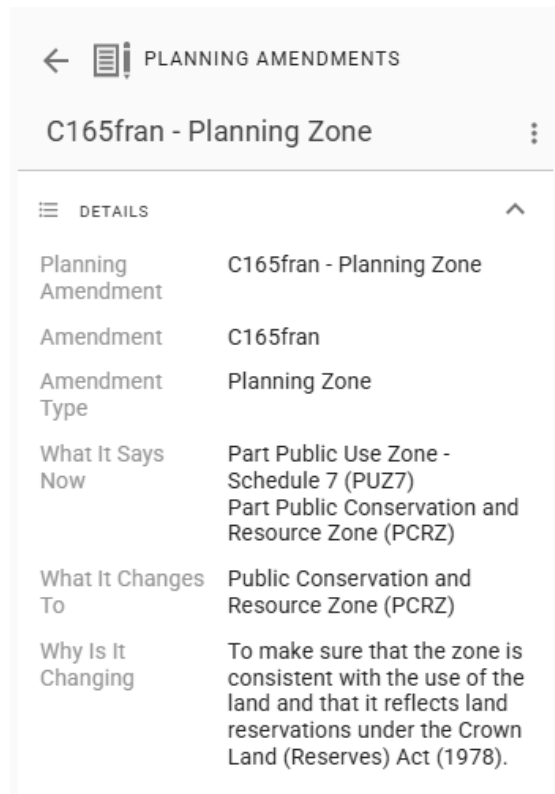
Step Three



Click Here to see proposed changes (if any apply)


Step Four (Part A)

If your property is impacted, the details in the explanation may look like this.




Step Four (Part B)


If your property is adjoining an impacted property, the details in the explanation may look like this.

 PLANNING AMENDMENTS

None

 ADJOINING PROPERTY TO PLANNING SCHEME AMENDMENTS


None

 DETAILS ^


Nearby Property Address Affected	Pines Flora and Fauna Reserve, Part of 40N Ballarto Road, Frankston North
Planning Amendment	C165fran - Planning Zone Amendment
Amendment	C165fran
Amendment Type	Planning Zone
What It Says Now	Part Public Use Zone - Schedule 7 (PUZ7) Part Public Conservation and Resource Zone (PCRZ)
What It Changes To	Public Conservation and Resource Zone (PCRZ)
Why Is It Changing	To make sure that the zone is consistent with the use of the land and that it reflects land reservations under the Crown Land (Reserves) Act (1978).

Step Four (Part C)

If your property is not impacted or adjoining the current amendment. The results will appear like this.

 PLANNING AMENDMENTS

None

 ADJOINING PROPERTY TO PLANNING SCHEME AMENDMENTS

None